SPEED BUS (PVT) LTD.

Ibrar Khan Niazi
Chief Executive Officer
Speed Bus (Pvt) Ltd.

Lahore Office: Suite No. 8, (Niazi House), 168-Multan Road, Lahore.

Phone: 0423-7404447-9, **Fax:** 0423-7484622

Cell: 0322-4000265

Website: www.speedbus.com.pk
Email: info@speedbus.com.pk

SPEED BUS

SPEED BUS – "YOUR TRAVELING PARTNER"

Speed Bus (Pvt) Ltd. is another brave project of Niazi Group. We understand and dominate the transport business from last 35 years. We have established international and national ventures and now striving to set modern trends in local transportation network. Today we have most modern and luxury fleet in industry.

We have a wide network equipped with modern communication facilities, a large fleet of vehicles, professional management, qualified workforce & strategic alliances to ensure absolutely no compromise on the quality of our service. We are committed to providing customer service that exceeds their expectation.

RITE VISION – TRAVELING TOWARDS DESTINATION

Rite Vision is a subsidiary company of **Speed Bus**, formed to facilitate public transportation system of Pakistan as an independent organization.

We at **Rite Vision** are striving to deliver modern Transit Advertisement Services and State of the art Transit Technology Services.

RV Visions and Objectives

- To explore the state of the art transit technology services
- To set modern trends in transit advertisement services
- To Build Local and International Partnerships
- To Import of Used and Refurbished Buses
- To Build Corporate Image and Goodwill
- To Deal with Insurance and Leasing Companies
- To Deal with Government Bodies and Policy Makers
- To Promote Tourism and Traveling in Pakistan

RITE VISION – TRAVELING TOWARDS DESTINATION

RV Transit Advertising Services

- Intercity Buses Advertising
- Urban Buses Advertising
- Mini-Buses Advertising
- APVs Advertising
- Trucks Advertising
- Bus Shelter Advertising
- Bus Station Advertising
- Midway Stations Advertising
- Bill Boards & Hoardings
- Transit TV Advertising
- Transit Radio Advertising
- Transit Magazine Advertising
- Advertising via Sponsorship

RV Transit Technology Services

- Transit Surveillance System
- Weapons and Metal Detection
- Transit GPS Tracking System
- Transit Multimedia System
- Transit Fuel Security System
- Passenger Information System
- Electronic Ticketing System
- Fare Collection System
- Self Ticketing Kiosks & Portals
- WIFI Bus, Wireless LAN
- Transit TV Advertising
- Stations/midways Surveillance
- Transit Full-Body Scanning

RITE VISION – TRAVELING TOWARDS DESTINATION

SPEED BUS – EXHIBITION AT LAHORE EXPO CENTRE 2011

- Pindi Bhatiyan
- Chiniot
- Jhang
- Faisalabad
- Kamalia
- Shah Giwana
- Sargodha
- Khushab
- Joharabad

- Quaid Abad
- Mianwali
- Chashma Beraj
- Iskandarabad
- Isa Khel
- Lucky Murwat
- Bunu

- Murree
- Mardan
- Peshawar
- Rawalpindi
- Islamabad
- Abbotabad
- Mehsera
- Haripur

- Karachi
- Haiderabad
- Sukhar
- Sadiqabad
- Multan
- Mailsi
- Vehari
- Bahawal Pur

Speed Bus, Country Wide Routes

- Gujranwala
- Sialkot
- Gujrat
- Lala Musa
- Jehlum
- Gujar Khan
- Kanganpur
- Chunian
- Kasur
- Depalpur

- Lora Lai
- Fort Manro

- Hasilpur
- DG Khan
- Chichawatani
- Okara
- Depalpur
- Havaili Lakha
- Pakpatan
- Minchinabad

- Basirpur
- Minchinabad
- Chishtian
- Daranwala
- Chichawatani
- Sahiwal
- Arifwala
- Burewala
- Haroonabad
- Fortabas
- Daranwala
- Bahawalnagar
- Yateemwala

All Routes From Lahore

Rout #	All Routes (From Lahore)	Km
1	**Karachi**	1260
2	**Bahawal Pur Via Multan**	416
3	**Bahawal Pur Via Mailsi**	402
4	**Vehari**	281
5	**Bahawal Pur** Via Hasilpur	453
6	**DG Khan** Via Multan	412
7	**Jhang** via Faisalabad	252
8	**Peshawar**	516
9	**Kamalia** Via Chichawatani	217
10	**Shah Giwana** via Pindi Bhatiyan	217
11	**Basirpur** via Okara	194
12	**Mianwali** via Sargodha	313
13	**Isa Khel via Mianwali**	403
14	**Iskandarabad** via Mianwali	363
15	**Faisalabad** via Motorway	170
16	**Chishtian**	301
17	**Daranwala** via Arifwala	326
18	**Yateemwala** via Bahawalnagar	386
19	**Fort Abbas** via Bahawalnagar-Haroon Abad	418
20	**Mansehra** via Rawalpindi	495
21	**Islamabad**	387
22	**Lora Lai**	691
23	**Murree**	440

Major Cities Covered		
S No.	Major City	Population
1	Attock	94,620
2	Bahawalnagar	134,936
3	Bahawalpur	530,438
4	Chiniot	219,254
5	DG Khan	264,742
6	Faisalabad	2,793,721
7	Jhang	365,198
8	Kasur	314,617
9	Khanewal	165,038
10	Khushab	38,475
11	Lahore	6,936,563
12	Lodhran	93,232
13	Mianwali	93,659
14	Multan	1,566,932
15	Muzaffargarh	158,597
16	Okara	232,386
17	Pakpattan	136,510
18	Rahim Yar Khan	340,810
19	Rawalpindi	1,933,933
20	Sahiwal	247,706
21	Sargodha	586,922
22	Vehari	124,513
23	Loralai	37,200
24	Karachi	18,500,000
25	Peshawar	1,400,000
26	Haidarabad	2,500,000
Population Covered		39,810,002

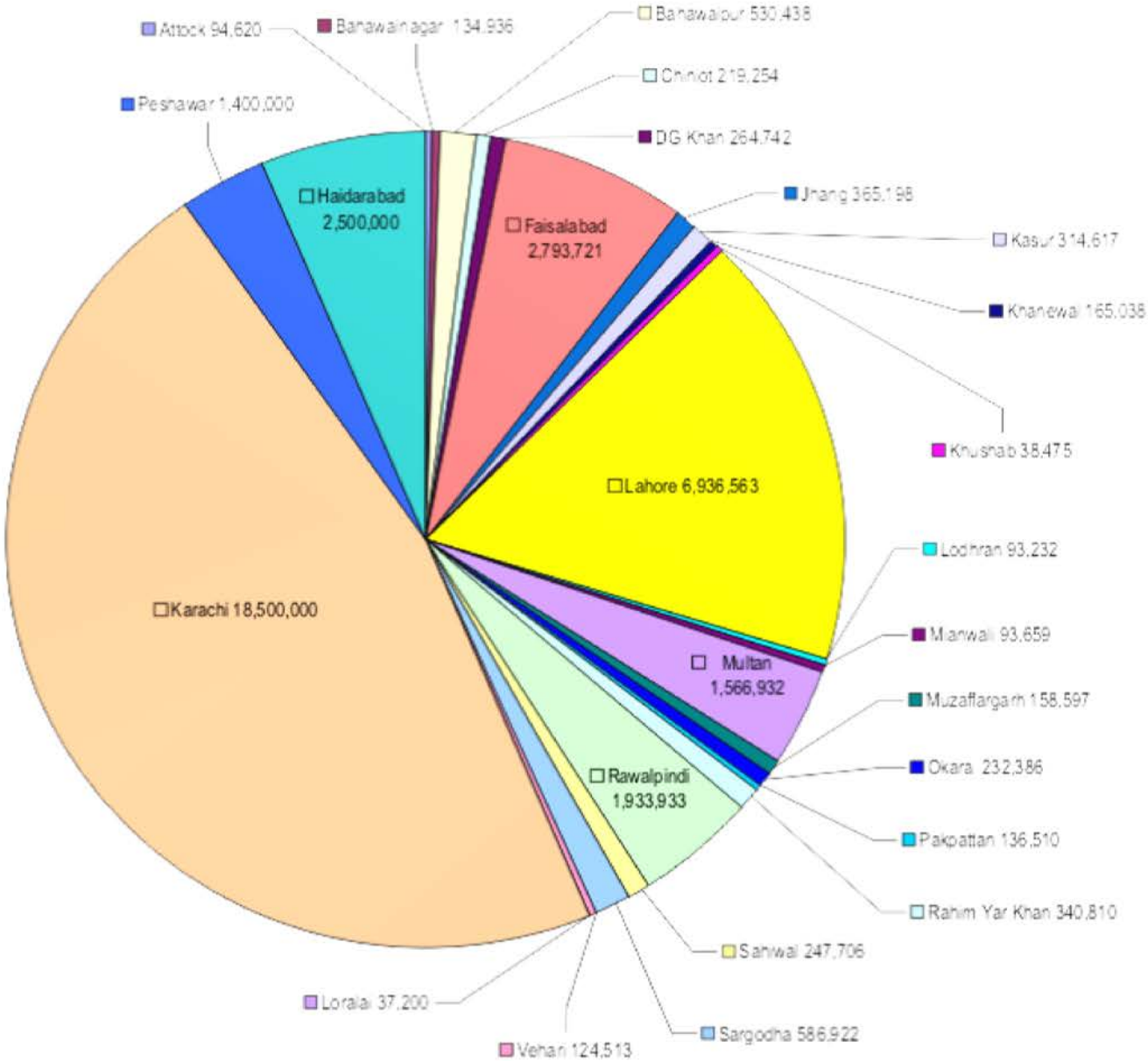

1 - Lahore To Karachi

(red bars are indicating main stations)

S.NO & Steps	ROUTE NUMBER 1 Karachi	Intercity Km Distance
1	=> Lahore Station	0
2	Chung	21
3	Manga	40
4	Bhai Pheru	60
5	=> Pattoki	80
6	Wah Radaram	92
7	Akhtar Abad	99
8	Ranla Khurd	109
9	=> Okara	126
10	Qadirpur	146
11	=> Sahiwal	158
12	Harappa	178
13	=> Chichawatani	198
14	=> Mian Channu	234
15	Musa Virk	240
16	=> Khanewal	280
17	-	306
18	=> Multan	323
19	Lar	345
20	Sajiwal	364
21	Jella Arian	377
22	Shah Naal	388
23	Ladhran	400
24	=> Bahawal Pur	416
25	Khanga Sharif	431
26	Nurpur Nauranga	446
27	Deran	466
28	Ahmedpur East	468
29	Tarinda Muhammad Panah	504
30	Khan Bela	526
31	Fatehpur Kamal	541
32	Zahirpir	553
33	Sardar Garh	567
34	Mainwali Quraishan	573
35	Sheikh Wahan	583
36	=> Rahim Yar Khan	605
36	=> Rahim Yar Khan	605
37	=> Sadiqabad	623
38	Sanjarpur	640
39	Kot Sabzal	648
40	Uburo	664
41	Dharki	678
42	Mirpur Mathelo	692
43	Sarhad	706
44	Ghotki	717
45	=> Pano Aqil	745
46	=> Sukkur	775
47	Rohri	777
48	Beberalo	785
49	=> Khairpur	802
50	Kot Digi	823
51	Ranipur	847
52	Kotri Kabir	869
53	Kandiaro	887
54	Bhiria	904
55	=> Naushero Feroz	915
56	=> Moro	940
57	Shahpur Jahanian	950
58	Daulatpur	958
59	Kazi Ahmed	985
60	Sukho Manahijo	996
61	Sakrand	1010
62	Sabu Rahu	1020
63	New Saeedabad	1031
64	Hala	1049
65	=> Hyderabad	1097
66	=> Kotri	1115
67	Nooriabad	1166
68	=> Karachi	1260

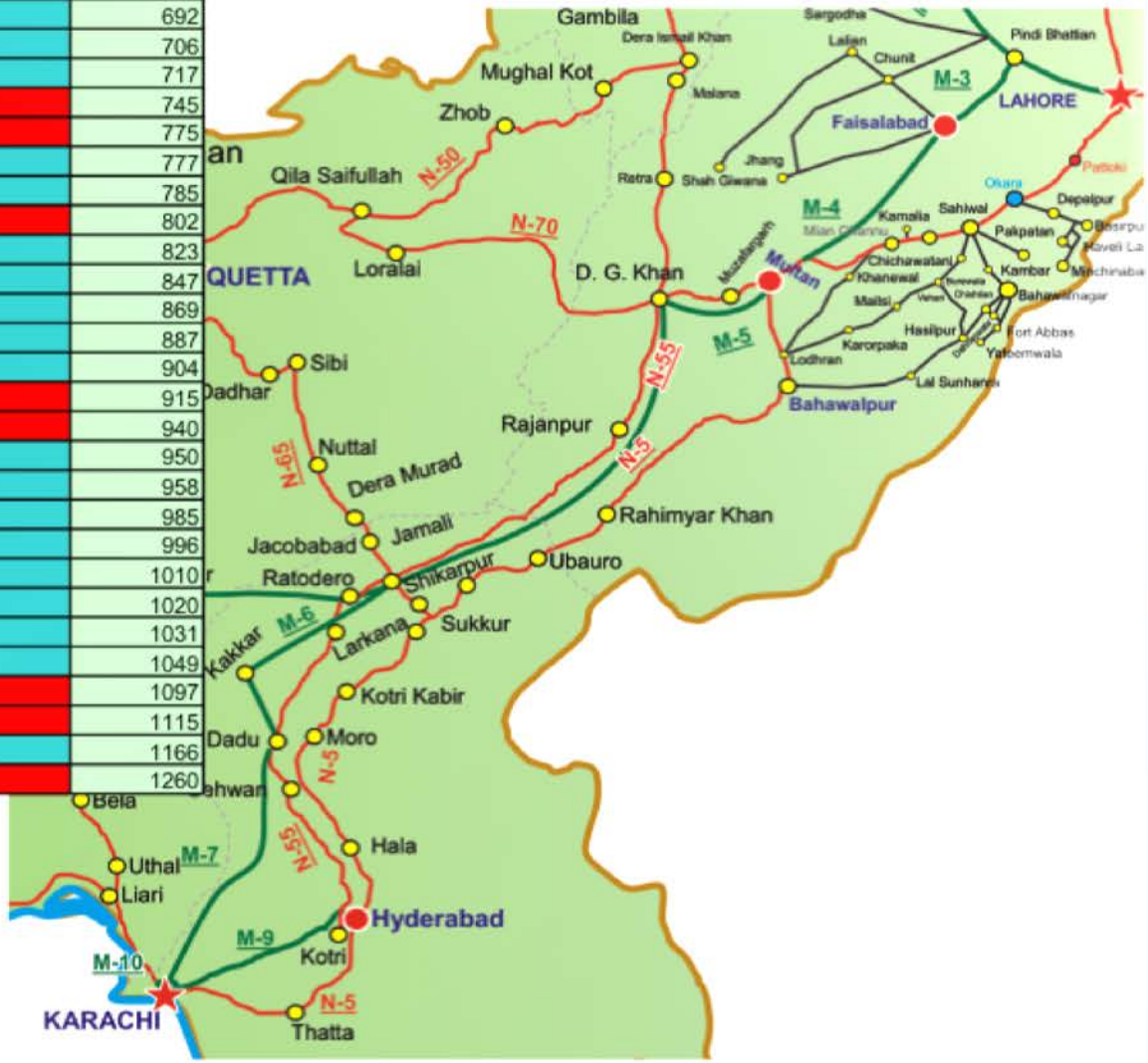

2 - Lahore To Bahawalpur Via Multan

(red bars are indicating main stations)

S.NO	ROUTE NUMBER	Intercity
&	2	Km
Steps	Bahawal Pur Via Multan	Distance
1	=> Lahore Station	0
2	Chung	21
3	Manga	40
4	Bhai Pheru	60
5	=> Pattoki	80
6	Wah Radaram	92
7	Akhtar Abad	99
8	Ranla Khurd	109
9	=> Okara	126
10	Qadirpur	146
11	=> Sahiwal	158
12	Harappa	178
13	=> Chichawatani	198
14	=> Mian Channu	234
15	Musa Virk	240
16	=> Khanewal	280
17	-	306
18	=> Multan	323
19	Lar	345
20	Sajiwal	364
21	Jella Arian	377
22	Shah Naal	388
23	Ladhran	400
24	=> Bahawal Pur	416

3 - Lahore To Bahawalpur Via Mailsi

(red bars are indicating main stations)

S.NO	ROUTE NUMBER	Intercity
&	3	Km
Steps	Bahawal Pur Via Mailsi	Distance
1	=> Lahore Station	0
2	Chung	21
3	Manga	40
4	Bhai Pheru	60
5	=> Pattoki	80
6	Wah Radaram	92
7	Akhtar Abad	99
8	Ranla Khurd	109
9	=> Okara	126
10	Qadirpur	146
11	=> Sahiwal	158
12	Harappa	178
13	=> Chichawatani	198
14	Adda Ghazi	230
15	Sheikh Fasal	246
16	=> Burewala	266
17	Ada Phatak	270
18	Maschiwal	274
19	Pekhemor	278
20	=> Vehari	281
21	Karampur	300
22	Basti Husanabad	310
23	=> Mailsi	317
24	Ashraf Shah	325
25	Niazpur	330
26	Basti Sultan	338
27	Muradpur	345
28	Karorpakka	350
29	Dharat	360
30	Lohdran	380
31	=> Bahawal Pur	402

4 - Lahore to Vehari

(red bars are indicating main stations)

S.NO	ROUTE NUMBER	Intercity
&	4	Km
Steps	Vehari	Distance
1	=> Lahore Station	0
2	Chung	21
3	Manga	40
4	Bhai Pheru	60
5	=> Pattoki	80
6	Wah Radaram	92
7	Akhtar Abad	99
8	Ranla Khurd	109
9	=> Okara	126
10	Qadirpur	146
11	=> Sahiwal	158
12	Harappa	178
13	=> Chichawatani	198
14	Adda Ghazi	230
15	Sheikh Fasal	246
16	=> Burewala	266
17	Ada Phatak	270
18	Maschiwal	274
19	Pekhemor	278
20	=> Vehari	281

5 - Lahore To Bahawalpur Via Hasilpur

(red bars are indicating main stations)

S.NO & Steps	ROUTE NUMBER 5 Bahawal Pur Via Hasilpur	Intercity Km Distance
1	=> Lahore Station	0
2	Chung	21
3	Manga	40
4	Bhai Pheru	60
5	=> Pattoki	80
6	Wah Radaram	92
7	Akhtar Abad	99
8	Ranla Khurd	109
9	=> Okara	126
10	Qadirpur	146
11	=> Sahiwal	158
12	Harappa	178
13	=> Chichawatani	198
14	Adda Ghazi	230
15	Sheikh Fasal	246
16	=> Burewala	266
17	Ada Phatak	270
18	Maschiwal	274
19	Pekhemor	278
20	=> Vehari	281
21	Luddan	331
22	Pallah	340
23	=> Hasilpur	356
24	Model Town	360
25	Sheikh Wahan	365
26	Rasoolabad Collony	368
27	Qaimpur	371
28	Khairpur Tamiwali	393
29	Asrani	400
30	Goth Shah Muhammad	410
31	=> Lal Sunhanra	420
32	Dera Bakha	430
33	=> Bahawal Pur	453

6 - Lahore To DG Khan Via Multan

(red bars are indicating main stations)

S.NO	ROUTE NUMBER	Intercity
&	6	Km
Steps	DG Khan Via Multan	Distance
1	=> Lahore Station	0
2	Chung	21
3	Manga	40
4	Bhai Pheru	60
5	=> Pattoki	80
6	Wah Radaram	92
7	Akhtar Abad	99
8	Ranla Khurd	109
9	=> Okara	126
10	Qadirpur	146
11	=> Sahiwal	158
12	Harappa	178
13	=> Chichawatani	198
14	=> Mian Channu	234
15	Musa Virk	240
16	=> Khanewal	280
17	-	306
18	=> Multan	323
19	=> Muzafargarh	355
20	Basra	369
21	Chowck Qureshi	400
22	=> DG Khan	412

7 - Lahore To Jhang via Faisalabad

(red bars are indicating main stations)

S.NO	ROUTE NUMBER	Intercity
&	7	Km
Steps	Jhang via Faisalabad	Distance
1	=> Lahore Station	0
2	=> Pindi Bhatiyan	108
3	=> Faisalabad	161
4	Railway Station	176
5	Pensara	202
6	=> Jhang	252

8 - Lahore to Peshawar

(red bars are indicating main stations)

S.NO	ROUTE NUMBER	Intercity
&	8	Km
Steps	Peshawar	Distance
1	=> Lahore Station	0
2	Pindi Bhatiyan	108
3	Kot Momin	168
4	Salam	181
5	Bhera	203
6	Lilla	230
7	=> Kalarkahar	250
8	Balksar	270
9	Chakari	325
10	=> Pindi	367
11	Tarnol	371
12	Sang Jani	377
13	=> Taxilla	385
14	=> Wah Cantt	395
15	=> Hasan Abdal	401
16	Burhan	411
17	Sanjwal Cantt	417
18	Terbela More	419
19	Hattian	425
20	Kamra	427
21	=> Attock	428
22	Goundal	434
23	Attock Fort	437
24	Jehangira	454
25	=> Nowshera	473
26	Pubbi	494
27	=> Peshawar	516

9 - Lahore to Kamalia Via Chichawatani

(red bars are indicating main stations)

S.NO & Steps	ROUTE NUMBER 9 Kamalia Via Chichawatani	Intercity Km Distance
1	=> Lahore Station	0
2	Chung	21
3	Manga	40
4	Bhai Pheru	60
5	=> Pattoki	80
6	Wah Radaram	92
7	Akhtar Abad	99
8	Ranla Khurd	109
9	=> Okara	126
10	Qadirpur	146
11	=> Sahiwal	158
12	Harappa	178
13	=> Chichawatani	198
14	Old Chichawatani	201
15	Qadir Bux	207
16	Bagayawal	215
17	=> Kamalia	217

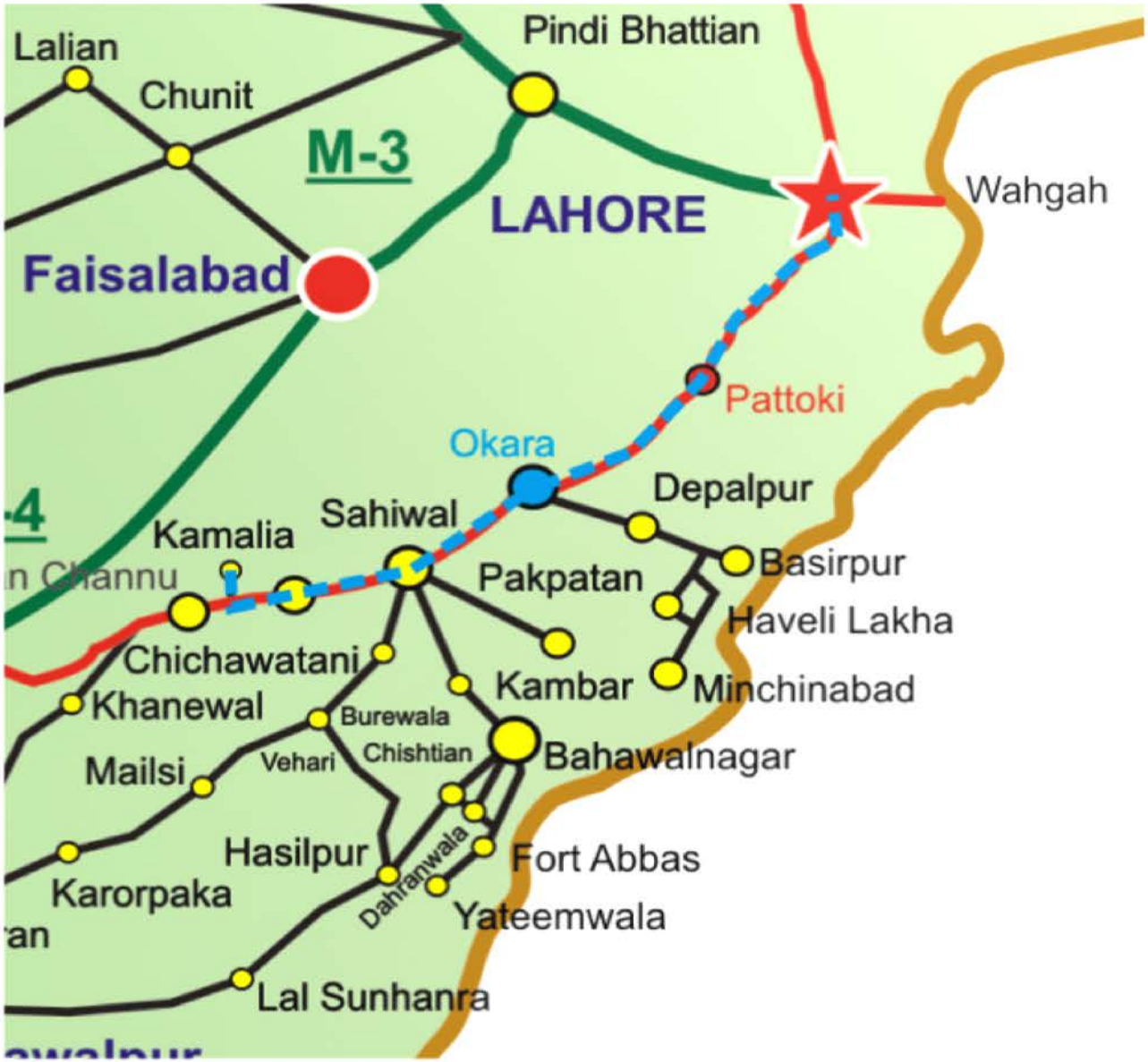

10 - Lahore to Shah Giwana via Pindi Bhatiyan

(red bars are indicating main stations)

S.NO & Steps	ROUTE NUMBER 10 Shah Giwana via Pindi Bhatiyan	Intercity Km Distance
1	=> Lahore Station	0
2	=> Pindi Bhatiyan	108
3	=> Chiniot	144
4	Rabwa (Chanab Nagar)	151
5	Lalian	152
6	=> Shah Giwana	217

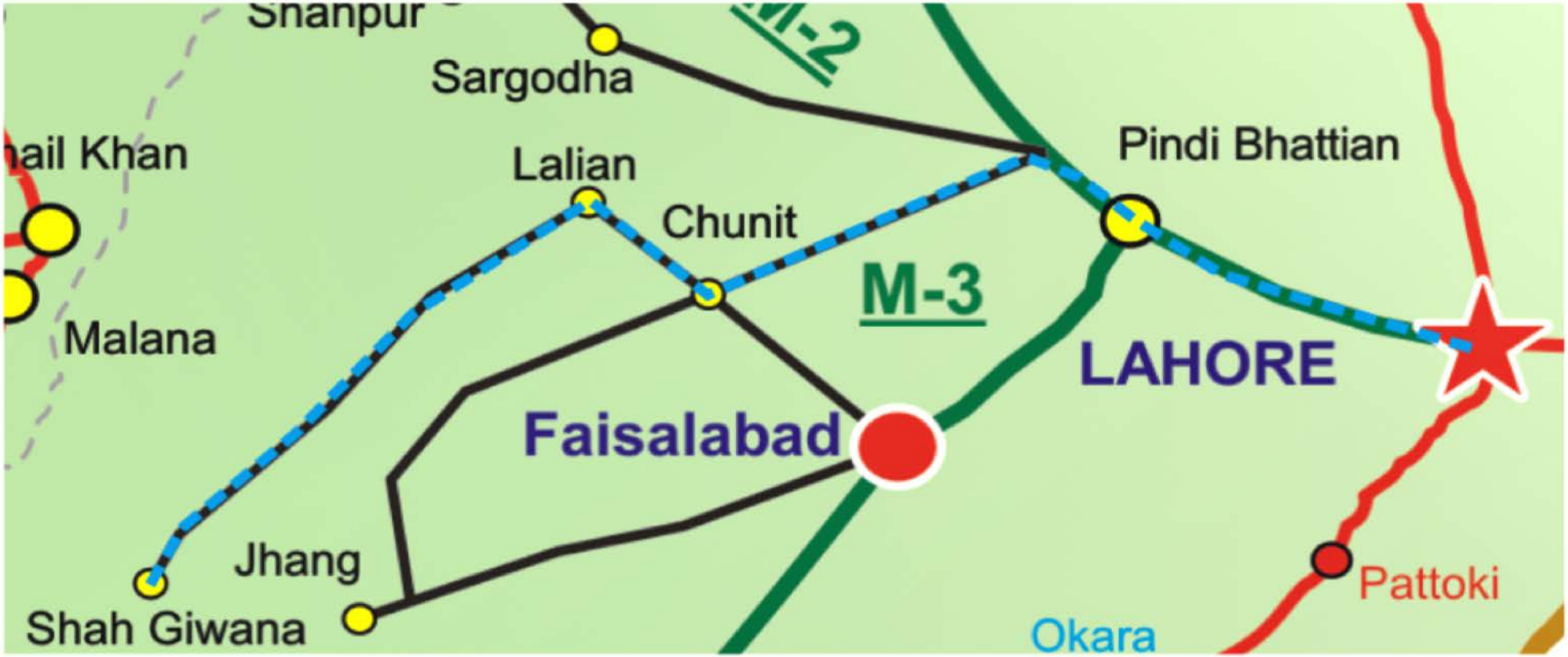

11 - Lahore to Basirpur via Okara

(red bars are indicating main stations)

S.NO	ROUTE NUMBER	Intercity
&	11	Km
Steps	Basirpur via Okara	Distance
1	=> Lahore Station	0
2	Chung	21
3	Manga	40
4	Bhai Pheru	60
5	=> Pattoki	80
6	Wah Radaram	92
7	Akhtar Abad	99
8	Ranla Khurd	109
9	=> Okara	126
10	Qila Tara Singh	152
11	=> Depalpur	173
12	Charat Singawala	178
13	Sayan Khan	185
14	=> Basirpur	194

12 - Lahore to Mianwali via Sargodha

(red bars are indicating main stations)

S.NO	ROUTE NUMBER	Intercity
&	12	Km
Steps	Mianwali via Sargodha	Distance
1	=> Lahore Station	0
2	=> Pindi Bhatiyan	108
3	Sial More	150
4	=> Sargodha	172
5	=> Shahpur Sadar	207
6	=> Khoshab	218
7	=> Joharabad	226
8	Qaidabd	268
9	Wahn Buchran	290
10	=> Mianwali	313

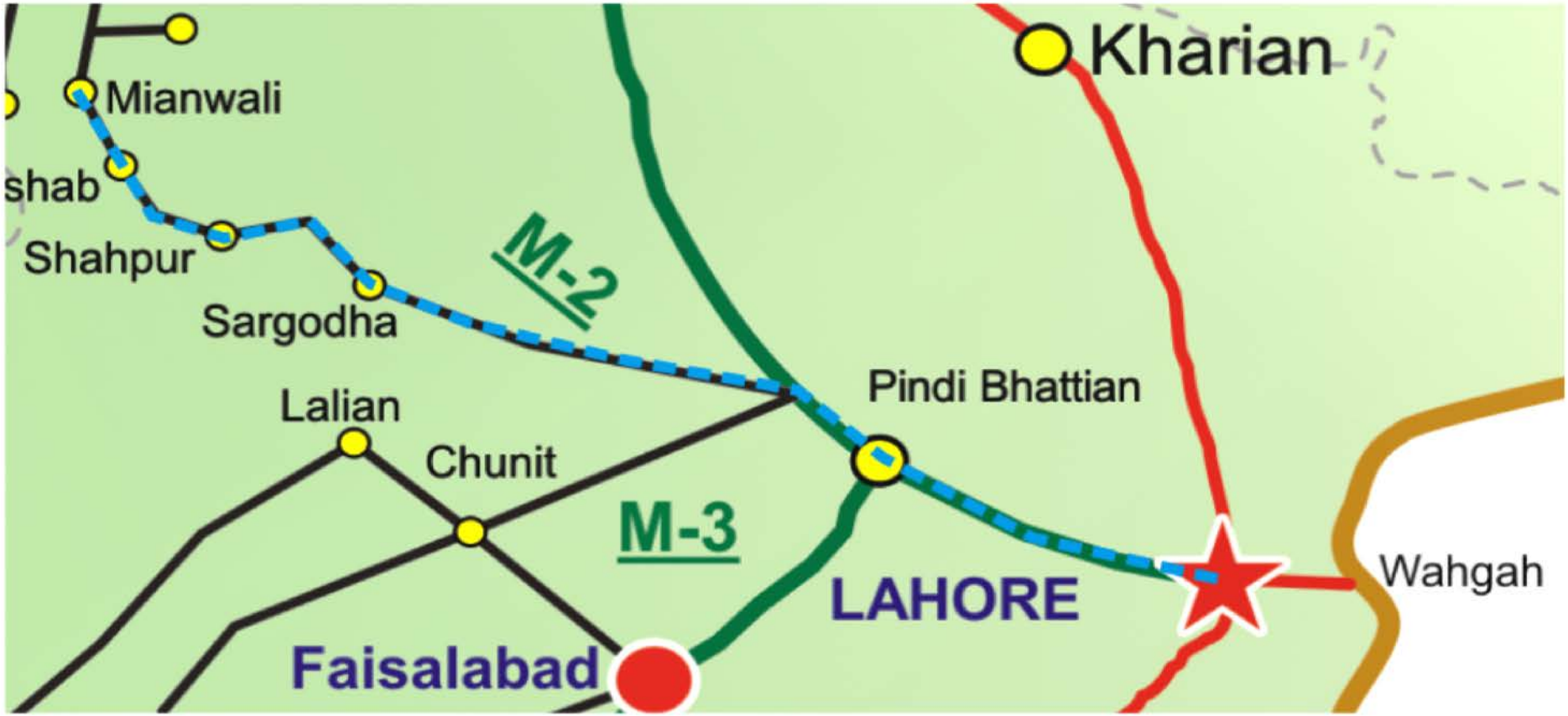

13 - Lahore to Issa Khail via Mianwali

(red bars are indicating main stations)

S.NO & Steps	ROUTE NUMBER 13 Isa Khel via Mianwali	Intercity Km Distance
1	=> Lahore Station	0
2	=> Pindi Bhatiyan	108
3	Sial More	150
4	=> Sargodha	172
5	=> Shahpur Sadar	207
6	=> Khoshab	218
7	=> Joharabad	226
8	Qaidabd	268
9	Wahn Buchran	290
10	=> Mianwali	313
11	Daud Kheil	353
12	Kalabagh More	363
13	=> Kambar Mishani	381
14	Taragh	390
15	=> Isa Khel	403

14 - Lahore to Iskandarabad via Mianwali

(red bars are indicating main stations)

S.NO & Steps	ROUTE NUMBER 14 Iskandarabad via Mianwali	Intercity Km Distance
1	=> Lahore Station	0
2	=> Pindi Bhatiyan	108
3	Sial More	150
4	=> Sargodha	172
5	=> Shahpur Sadar	207
6	=> Khoshab	218
7	=> Joharabad	226
8	Qaidabd	268
9	Wahn Buchran	290
10	=> Mianwali	313
11	=> Daud Kheil	353
12	Kalabagh More	358
13	=> Iskandarabad	363

15 - Lahore to Faisalabad via Motorway

(red bars are indicating main stations)

S.NO	ROUTE NUMBER	Intercity
&	15	Km
Steps	Faisalabad via Motorway	Distance
1	=> Lahore Station	0
2	=> Pindi Bhatiyan	108
3	=> Faisalabad	161
4	New Subhan	170

16 - Lahore to Chishtian

(red bars are indicating main stations)

S.NO	ROUTE NUMBER	Intercity
&	16	Km
Steps	Chishtian	Distance
1	=> Lahore Station	0
2	Chung	21
3	Manga	40
4	Bhai Pheru	60
5	=> Pattoki	80
6	Wah Radaram	92
7	Akhtar Abad	99
8	Ranla Khurd	109
9	=> Okara	126
10	Qadirpur	146
11	=> Sahiwal	158
12	Kambar	188
13	=> Arifwala	206
14	Qabula	221
15	=> Bahawalnagar	253
16	=> Chishtian	301

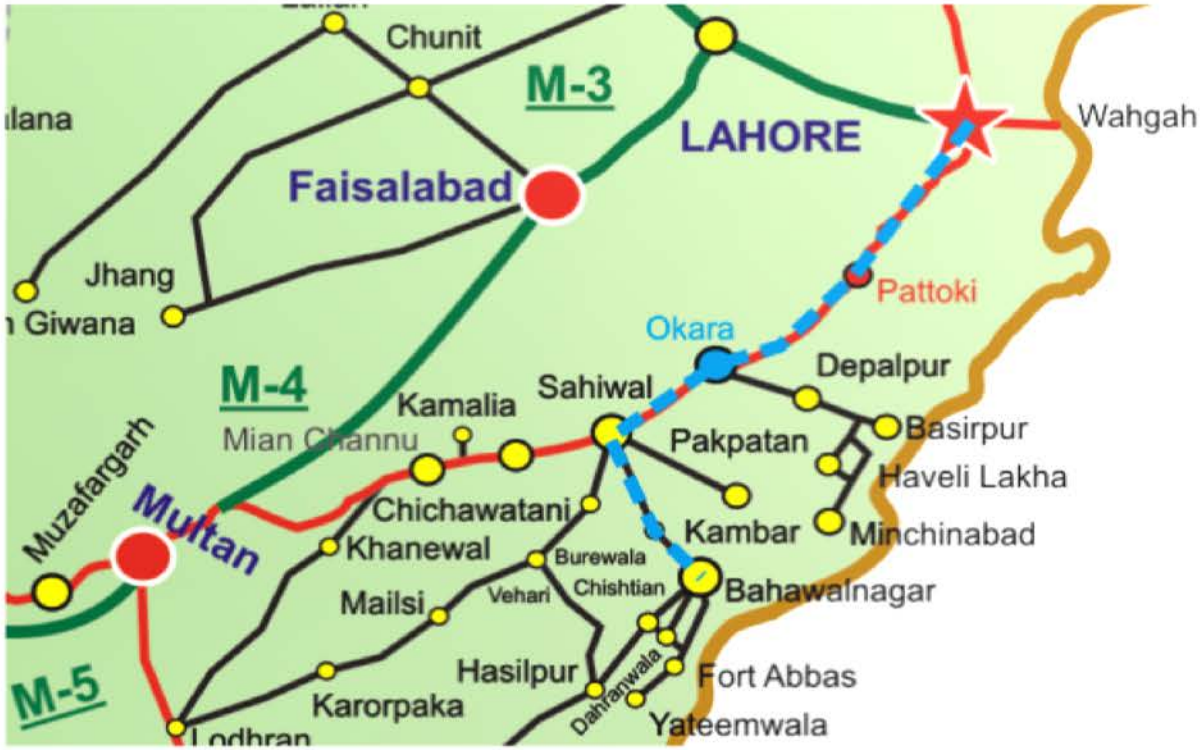

17 - Lahore to Dharanwala via Arifwala

(red bars are indicating main stations)

S.NO & Steps	ROUTE NUMBER 17 Dharanwala via Arifwala	Intercity Km Distance
1	=> Lahore Station	0
2	Chung	21
3	Manga	40
4	Bhai Pheru	60
5	=> Pattoki	80
6	Wah Radaram	92
7	Akhtar Abad	99
8	Ranla Khurd	109
9	=> Okara	126
10	Qadirpur	146
11	=> Sahiwal	158
12	Kambar	188
13	=> Arifwala	206
14	Qabula	221
15	=> Bahawalnagar	253
16	=> Chishtian	301
17	=> Dharanwala	326

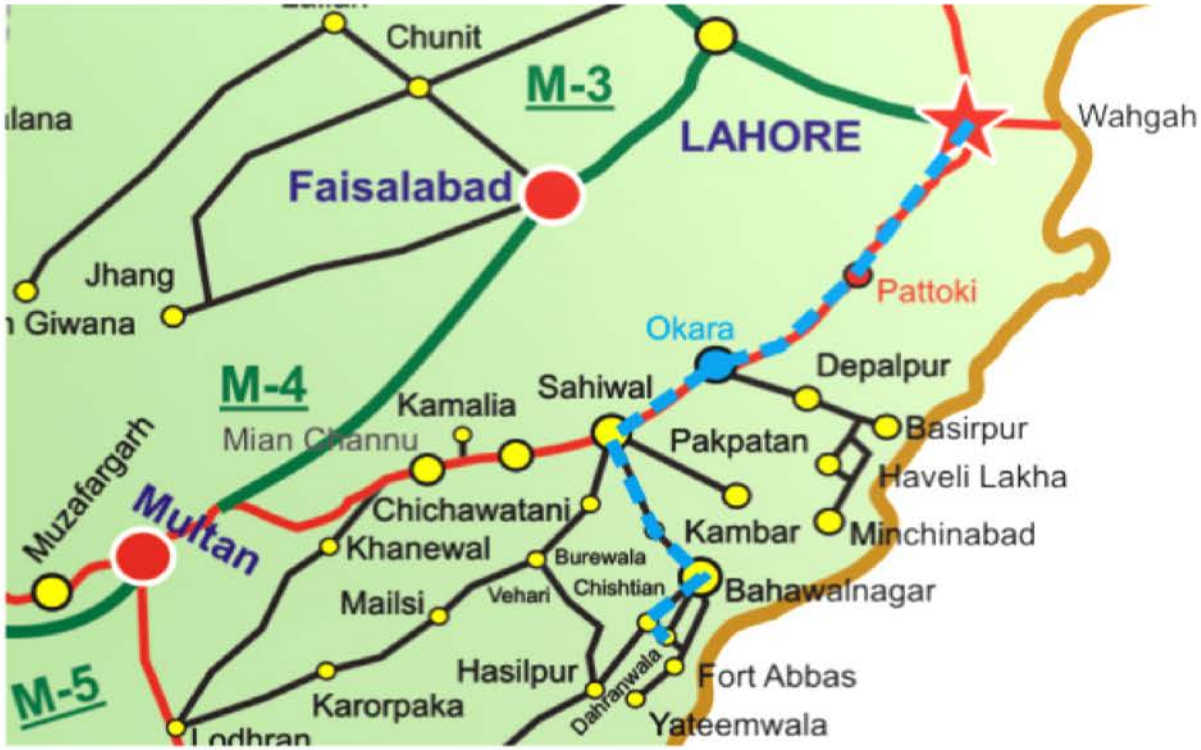

18 - Lahore to Yateemwala via Bahawalnagar

(red bars are indicating main stations)

S.NO	ROUTE NUMBER	Intercity
&	18	Km
Steps	Yateemwala via Bahawalnagar	Distance
1	=> Lahore Station	0
2	Chung	21
3	Manga	40
4	Bhai Pheru	60
5	=> Pattoki	80
6	Wah Radaram	92
7	Akhtar Abad	99
8	Ranla Khurd	109
9	=> Okara	126
10	Qadirpur	146
11	=> Sahiwal	158
12	Kambar	188
13	=> Arifwala	206
14	Qabula	221
15	=> Bahawalnagar	253
16	Dunga Bunga	281
17	Haroonabad	301
18	Faqirwali	321
19	=> Fort Abbas	354
20	=> Yateemwala	386

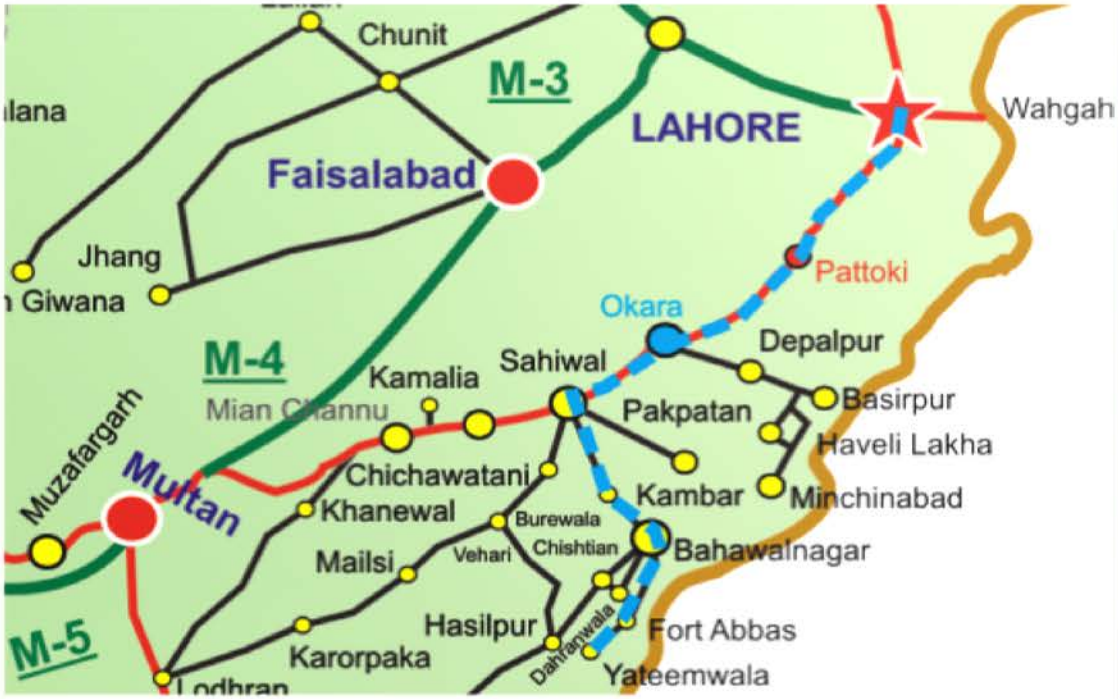

19 - Lahore to Fort Abbas

(red bars are indicating main stations)

S.NO & Steps	ROUTE NUMBER 19 Fort Abbas	Intercity Km Distance
1	=> Lahore Station	0
2	Chung	21
3	Manga	40
4	Bhai Pheru	60
5	=> Pattoki	80
6	Wah Radaram	92
7	Akhtar Abad	99
8	Ranla Khurd	109
9	=> Okara	126
10	Qadirpur	146
11	=> Sahiwal	158
12	Kambar	188
13	=> Arifwala	206
14	Qabula	221
15	=> Bahawalnagar	253
16	Dunga Bunga	281
17	Haroonabad	301
18	Faqirwali	321
19	=> Fort Abbas	354

20 - Lahore to Mansehra via Rawalpindi

(red bars are indicating main stations)

S.NO	ROUTE NUMBER	Intercity
&	20	Km
Steps	Manshra via Rawalpindi	Distance
1	=> Lahore Station	0
2	=> Pindi Bhatiyan	108
3	Kot Momin	168
4	Salam	181
5	=> Bhera	203
6	Lilla	230
7	Kalarkahar	250
8	Balksar	270
9	Chakari	325
10	=> Pindi	367
11	Tarnol	372
12	Sang Jani	378
13	=> Taxilla	385
14	Wah Cantt	395
15	=> Hasan Abdal	401
16	Jari Kas	410
17	Panian	420
18	Darvevesh	425
19	=> Haripur	434
20	Saray Salay	442
21	Shah Maqsood	448
22	Havelian	455
23	=> Abbottabad	471
24	Qalamderabad	487
25	=> Mansehra	495

21 - Lahore to Islamabad

(red bars are indicating main stations)

S.NO & Steps	ROUTE NUMBER 21 Islamabad	Intercity Km Distance
1	=> Lahore Station	0
2	=> Pindi Bhatiyan	108
3	Kot Momin	168
4	Salam	181
5	=> Bhera	203
6	Lilla	230
7	Kalarkahar	250
8	Balksar	270
9	Chakari	325
10	=> Pindi	367
11	Kashmeer Highway	382
12	=> Karachi Company	387

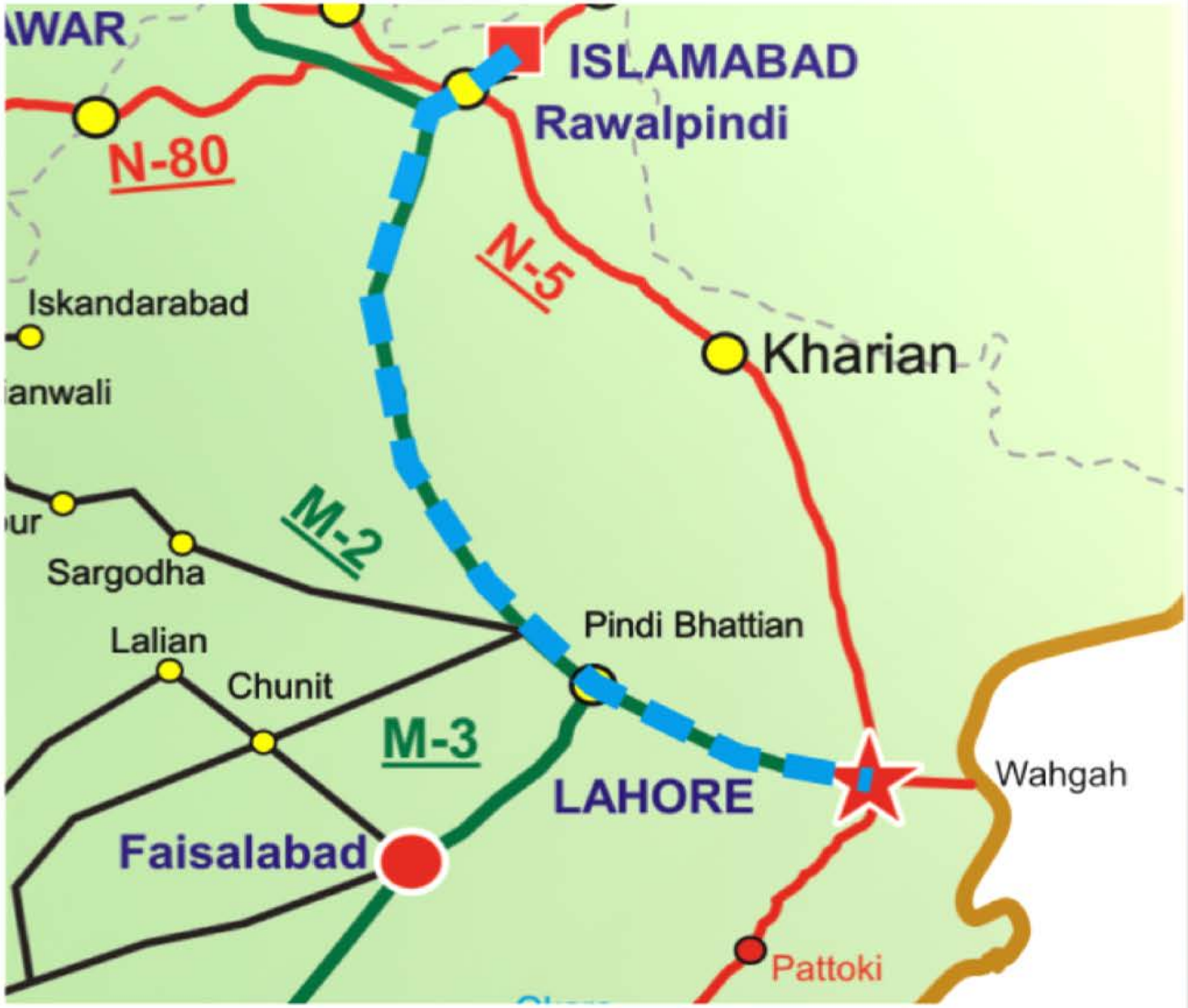

22 - Lahore to Lora Lai

(red bars are indicating main stations)

S.NO & Steps	ROUTE NUMBER 22 Lora Lai	Intercity Km Distance
1	=> Lahore Station	0
2	Chung	21
3	Manga	40
4	Bhai Pheru	60
5	=> Pattoki	80
6	Wah Radaram	92
7	Akhtar Abad	99
8	Ranla Khurd	109
9	=> Okara	126
10	Qadirpur	146
11	=> Sahiwal	158
12	Harappa	178
13	=> Chichawatani	198
14	=> Mian Channu	234
15	Musa Virk	240
16	=> Khanewal	280
17	-	306
18	=> Multan	323
19	=> Muzafargarh	355
20	Basra	369
21	Chowck Qureshi	400
22	=> DG Khan	412
23	Fareedabad	420
24	Rakhi Munh	435
25	=> Sakhi Sarwar	445
26	Bowata	504
27	Rakhni	509
28	Mekhtar	612
29	Chabuzai	670
30	=> Lora Lahi	691

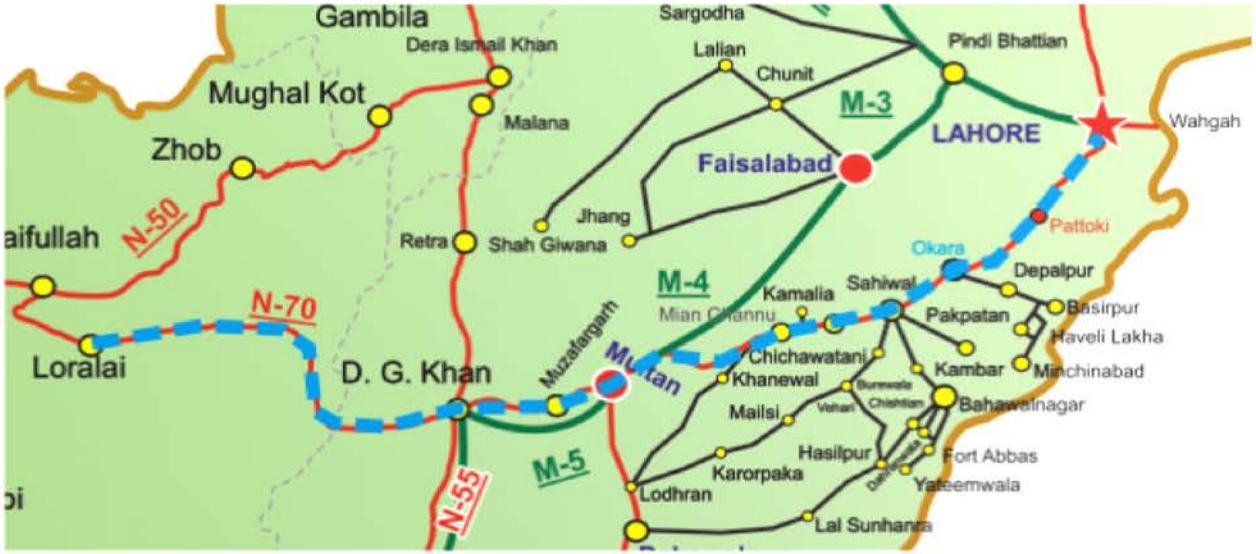

23 - Lahore to Murree

(red bars are indicating main stations)

S.NO & Steps	ROUTE NUMBER 23 Murree	Intercity Km Distance
1	=> Lahore Station	0
2	=> Pindi Bhatiyan	108
3	Kot Momin	168
4	Salam	181
5	=> Bhera	203
6	Lilla	230
7	Kalarkahar	250
8	Balksar	270
9	Chakari	325
10	=> Pindi	367
11	Kashmeer Highway	382
12	=> Karachi Company	387
13	Faizabad	392
14	Kashmeer Chowk	400
15	=> Barakaho	410
16	Murree Highway	420
17	=> Murree	440

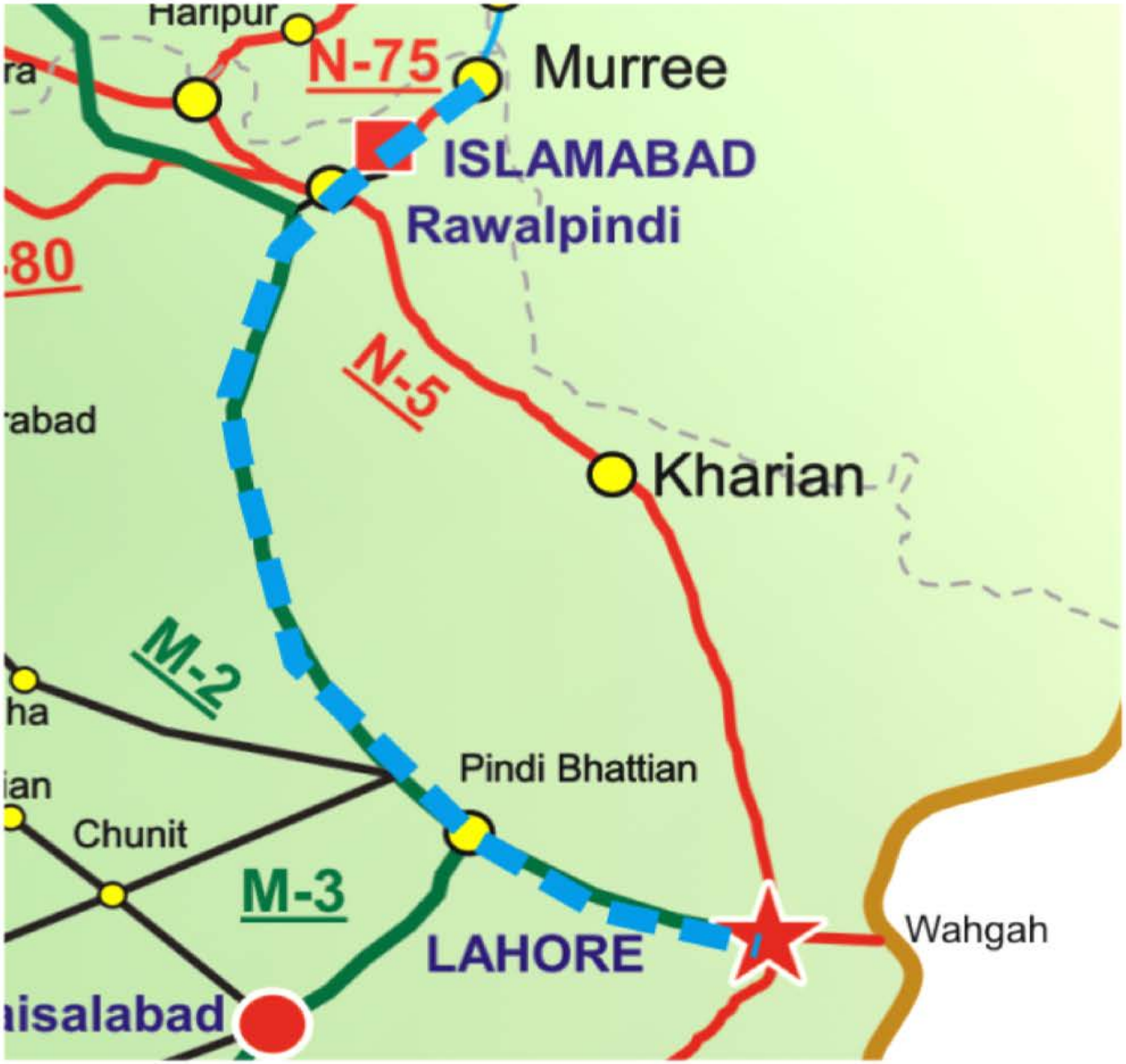

SPEED BUS (PVT) LTD.

Ibrar Khan Niazi
Chief Executive Officer
Speed Bus (Pvt) Ltd.

Lahore Office: Suite No. 8, (Niazi House), 168-Multan Road, Lahore.

Phone: 0423-7404447-9, **Fax:** 0423-7484622

Cell: 0322-4000265

Website: www.speedbus.com.pk
Email: info@speedbus.com.pk